






WEATHER FORECAST


**24 HOURS LOCALIZED WEATHER FORECAST
FOR REGION – 12 (SOCCSKSARGEN)**

ISSUED AT: 6:00 AM, FEBRUARY 22, 2024
VALID UNTIL: 6:00 AM TOMORROW

 Agri Tayo Soccsksargen

 @agritayosoccsksargen

 @agritayosoccsksargen

 Agri Tayo SOCCSKSARGEN



24 HOURS LOCALIZED WEATHER FORECAST FOR REGION - 12 (SOCCSKSARGEN)



PAGTAYA:

Ang Rehiyon ng SOCCSKSARGEN ay makakaranas ng **bahagyang maulap hanggang sa maulap na papawirin na may pulo - pulong pag - ulan, pagkidlat at pagkulog dahil sa Easterlies / Localized Thunderstorms.**

Posible itong magdulot ng mga biglaang pagbaha o pagguho ng lupa sa tuwing may panahong severe thunderstorms.

Mahina hanggang katamtaman ang iiral na ihip ng hangin na nagmumula sa silangan hanggang hilagang silangang direksyun at ang alon sa mga baybaying dagat ay magiging banayad hanggang katamtaman (mula sa taas ng 0.6 hanggang 2.5 metro).



24 HOURS LOCALIZED WEATHER FORECAST FOR REGION – 12 (SOCCSKSARGEN)

FORECAST TEMPERATURE OVER GENERAL SANTOS CITY

Minimum Temperature Today: 21.0 °C
Maximum Temperature Today: 34.0 °C

ASTRONOMICAL INFORMATION OVER GENERAL SANTOS CITY

Sunrise Today: 5:54 am Moonrise Today: 4:16 pm
Sunset Today: 5:52 pm Moonset Today: 4:13 am

TIDAL PREDICTION ALONG GENERAL SANTOS CITY COASTAL AREA WITHIN SARANGANI BAY (COURTESY OF NAMRIA):

High Tide Today:	05:38 AM	-----	1.06 Meter
Low Tide Today:	11:09 AM	-----	0.12 Meter
High Tide Today:	05:26 PM	-----	1.53 Meter
Low Tide Today:	-----		



SOURCE:

**Buayan - Malungon River Basin Flood Forecasting and Warning Center
(BMRBFFWC)**

DOST - PAGASA General Santos Complex Station

For more information and queries, please call at mobile number
0915 - 965 - 7812 (Globe) and 0961 - 394 - 0900 (Smart)

Email Address: pagasa.bmrbffwc@gmail.com

Facebook Page: <https://www.facebook.com/pagasa.bmrbffwc>
or join our Regional Facebook Page at:
<https://www.facebook.com/groups/MINDANAO.PRSD>

For more updated weather and hydrological information nationwide,
please log on to www.bagong.pagasa.dost.gov.ph

 Agri Tayo Soccsksargen  @agritayosoccsksargen  @agritayosoccsksargen  Agri Tayo SOCCSKSARGEN

#WeatherForecast | 24-Hours Localized Weather Forecast for Region 12 (SOCCSKSARGEN)

February 22, 2024 6:00 am - February 23, 2024 6:00 am

Synopsis: Easterlies affecting Mindanao.

Pagtaya:

Ang Rehiyon ng SOCCSKSARGEN ay makakaranas ng bahagyang maulap hanggang sa maulap na papawirin na may pulo - pulong pag - ulan, pagkidlat at pagkulong dahil sa Easterlies / Localized Thunderstorms.

Posible itong magdulot ng mga biglaang pagbaha o pagguho ng lupa sa tuwing may panahong severe thunderstorms.

Mahina hanggang katamtaman ang iiral na ihip ng hangin na nagmumula sa silangan hanggang hilagang silangang direksyun at ang alon sa mga baybaying dagat ay magiging banayad hanggang katamtaman (mula sa taas ng 0.6 hanggang 2.5 metro).

Source:

Buayan - Malungon River Basin Flood Forecasting and Warning Center (BMRBFFWC)

DOST - PAGASA General Santos Complex Station

<https://www.facebook.com/pagasa.bmrffwc>

#BagongPilipinas

#MasaganangAgrikultura

#MaunladNaEkonomiya

#AgriTayoSoccksargen