






WEATHER FORECAST


**24 HOURS LOCALIZED WEATHER FORECAST
FOR REGION – 12 (SOCCSKSARGEN)**

ISSUED AT: 6:00 AM, APRIL 06, 2024
VALID UNTIL: 6:00 AM TOMORROW

 Agri Tayo Soccsksargen

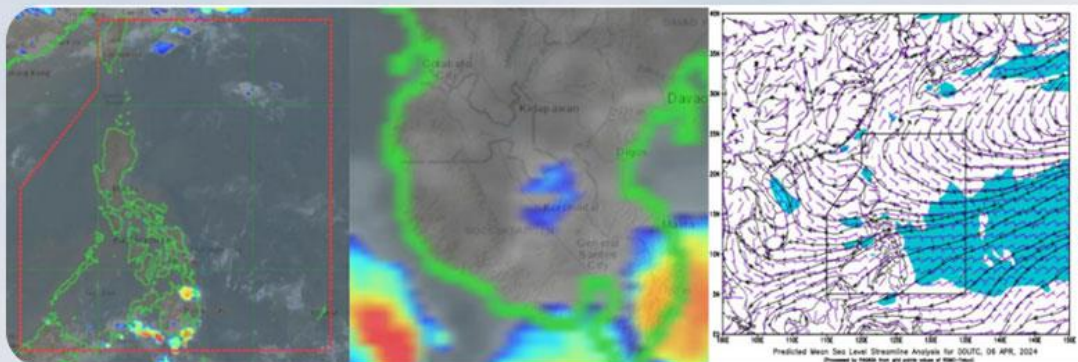
 @agritayosoccsksargen

 @agritayosoccsksargen

 Agri Tayo SOCCSKSARGEN



24 HOURS LOCALIZED WEATHER FORECAST FOR REGION - 12 (SOCCSKSARGEN)



PAGTAYA:

Ang Rehiyon ng SOCCSKSARGEN ay makakaranas ng **maulap na papawirin na may kalat - kalat na pag - ulan, pagkidlat at pagkulong dahil sa Easterlies.**

Posible itong magdulot ng mga biglaang pagbaha o pagguho ng lupa dahil sa katamtaman hanggang sa kung minsang malakas na pag - ulan.

Mahina hanggang sa katamtaman ang iiral na ihip ng hangin na nagmumula sa silangan hanggang sa hilagang silangang direksyun at ang alon sa mga baybaying dagat ay magiging banayad hanggang sa katamtaman (mula sa taas ng 0.6 hanggang 2.1 metro).



Agri Tayo Soccsksargen



@agritayosoccsksargen



@agritayosoccsksargen



Agri Tayo SOCCSKSARGEN



24 HOURS LOCALIZED WEATHER FORECAST FOR REGION – 12 (SOCCSKSARGEN)

FORECAST TEMPERATURE OVER GENERAL SANTOS CITY

Minimum Temperature Today: 23.0 °C
 Maximum Temperature Today: 33.0 °C
MAXIMUM HEAT INDEX TODAY: 37.0 °C

ASTRONOMICAL INFORMATION OVER GENERAL SANTOS CITY

Sunrise Today: 05:36 am Moonrise Today: 03:20 am
 Sunset Today: 05:48 pm Moonset Today: 03:35 pm

TIDAL PREDICTION ALONG GENERAL SANTOS CITY COASTAL AREA WITHIN SARANGANI BAY (COURTESY OF NAMRIA):

High Tide Today:	04:34 AM	-----	1.30 Meter
Low Tide Today:	10:28 AM	-----	0.07 Meter
High Tide Today:	04:30 PM	-----	1.49 Meter
Low Tide Today:	10:50 PM	-----	-0.23 Meter



SOURCE:

**Buayan – Malungon River Basin Flood Forecasting and Warning Center
(BMRBFFWC)**

DOST – PAGASA General Santos Complex Station

For more information and queries, please call at mobile number
0915 – 965 – 7812 (Globe) and 0961 – 394 – 0900 (Smart)

Email Address: pagasa.bmrbffwc@gmail.com

Facebook Page: <https://www.facebook.com/pagasa.bmrbffwc>
or join our Regional Facebook Page at:
<https://www.facebook.com/groups/MINDANAO.PRSD>

For more updated weather and hydrological information nationwide,
please log on to www.bagong.pagasa.dost.gov.ph

 Agri Tayo Soccsksargen  @agritayosoccsksargen  @agritayosoccsksargen  Agri Tayo SOCCSKSARGEN

#WeatherForecast | 24-Hours Localized Weather Forecast for Region 12 (SOCCSKSARGEN)

April 06, 2024 6:00 am - April 07, 2024 6:00 am

Synopsis:

Easterlies affecting Mindanao.

Pagtaya:

Ang Rehiyon ng SOCCSKSARGEN ay makakaranas ng maulap na papawirin na may kalat - kalat na pag - ulan, pagkidlat at pagkulong dahil sa Easterlies.

Posible itong magdulot ng mga biglaang pagbaha o pagguho ng lupa dahil sa katamtaman hanggang sa kung minsa'y malakas na pag - ulan.

Mahina hanggang sa katamtaman ang iiral na ihip ng hangin na nagmumula sa silangan hanggang sa hilagang silangang direksyun at ang alon sa mga baybaying dagat ay magiging banayad hanggang sa katamtaman (mula sa taas ng 0.6 hanggang 2.1 metro).

Source:

Buayan - Malungon River Basin Flood Forecasting and Warning Center (BMRBFFWC)

DOST - PAGASA General Santos Complex Station

<https://www.facebook.com/pagasa.bmrffwc>

#BagongPilipinas

#MasaganangAgrikultura

#MaunladNaEkonomiya

#AgriTayoSoccsksargen